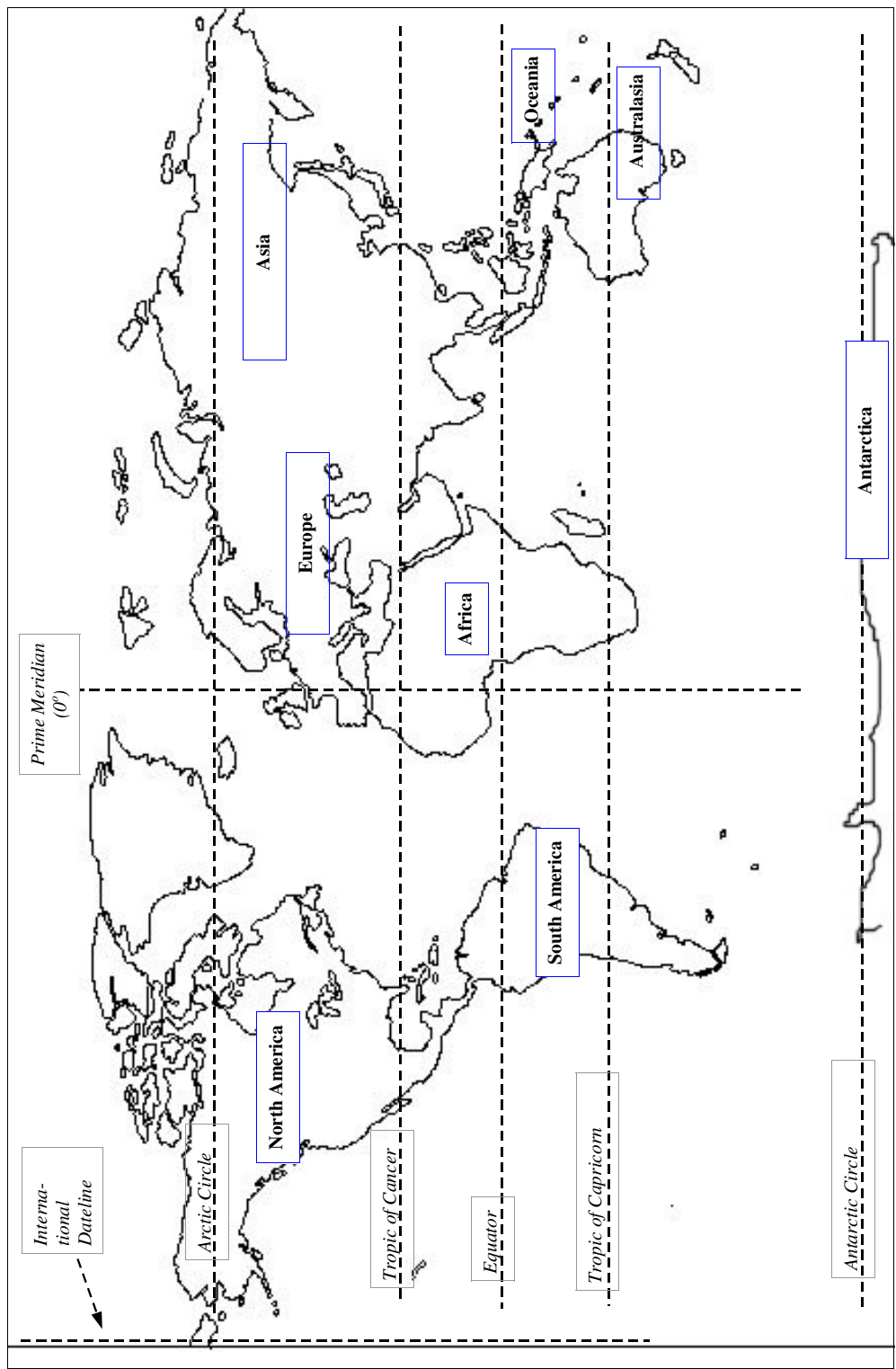


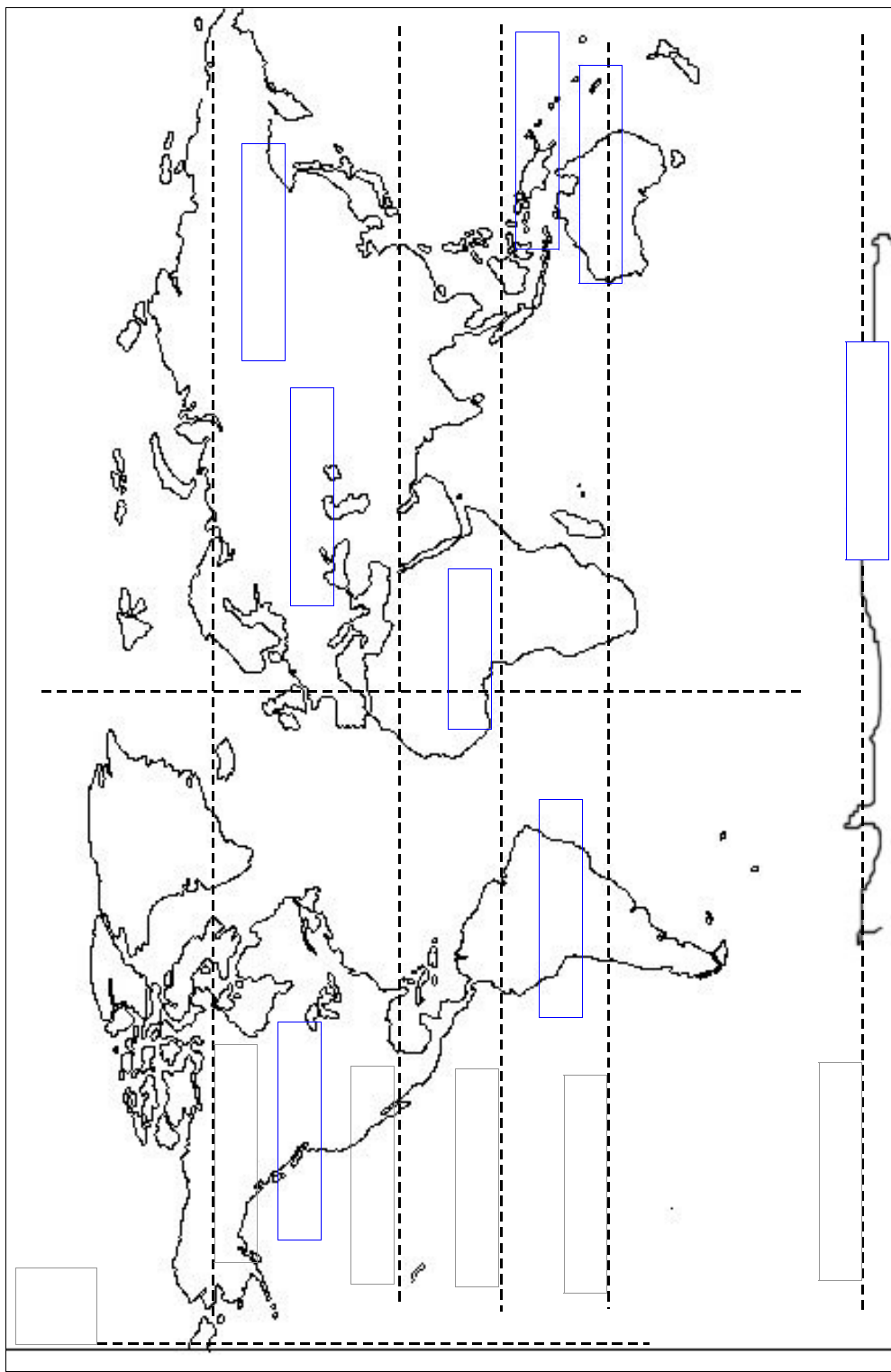
# THE WORLD—Continents, Latitude and Longitude



|                                 |  |
|---------------------------------|--|
| Lines of Latitude and Longitude | Arctic Circle, Antarctic Circle, Equator, Int. Dateline, N. Pole, Prime Meridian, (occasionally called Greenwich Meridian, as in Greenwich Mean Time (G.M.T)) S. Pole, Tropics of Cancer and Capricorn |
| Continents (lightly colour)     | Africa, Antarctica, Asia, Australasia, Europe, North and South America, Oceania  |

Brockhurst School  
 Maps for CE 13+  
 syllabus as revised 2003  
 NPWP

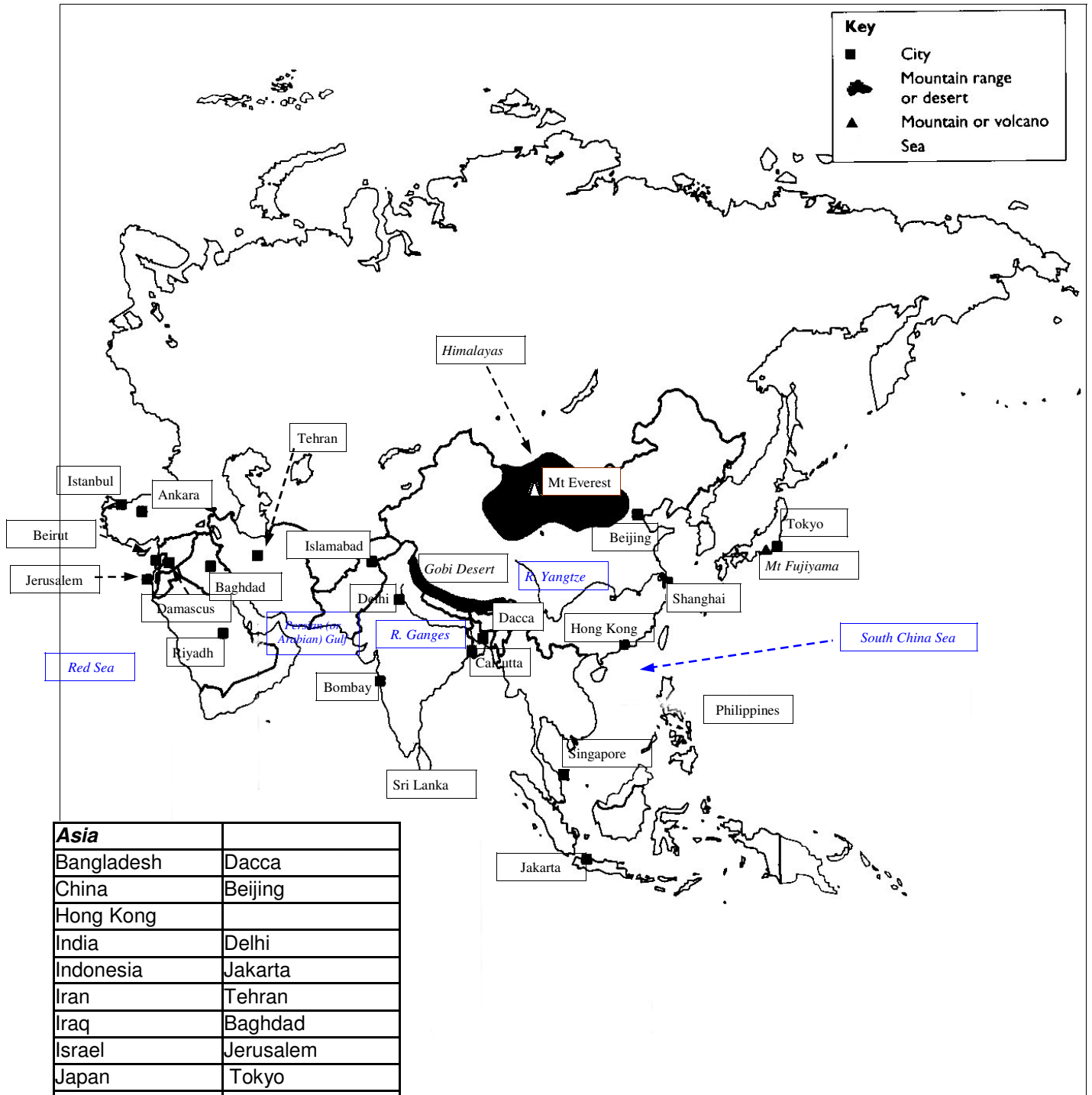

# THE WORLD—Continents, Latitude and Longitude



|                                 |  |
|---------------------------------|--|
| Lines of Latitude and Longitude | Arctic Circle, Antarctic Circle, Equator, Int. Dateline, N. Pole, Prime Meridian, (occasionally called Greenwich Meridian, as in Greenwich Mean Time (G.M.T)) S. Pole, Tropics of Cancer and Capricorn |
| Continents (lightly colour)     | Africa, Antarctica, Asia, Australasia, Europe, North and South America, Oceania  |

*Brockhurst School  
Maps for CE 13+  
syllabus as revised 2003  
NPWP*

# ASIA



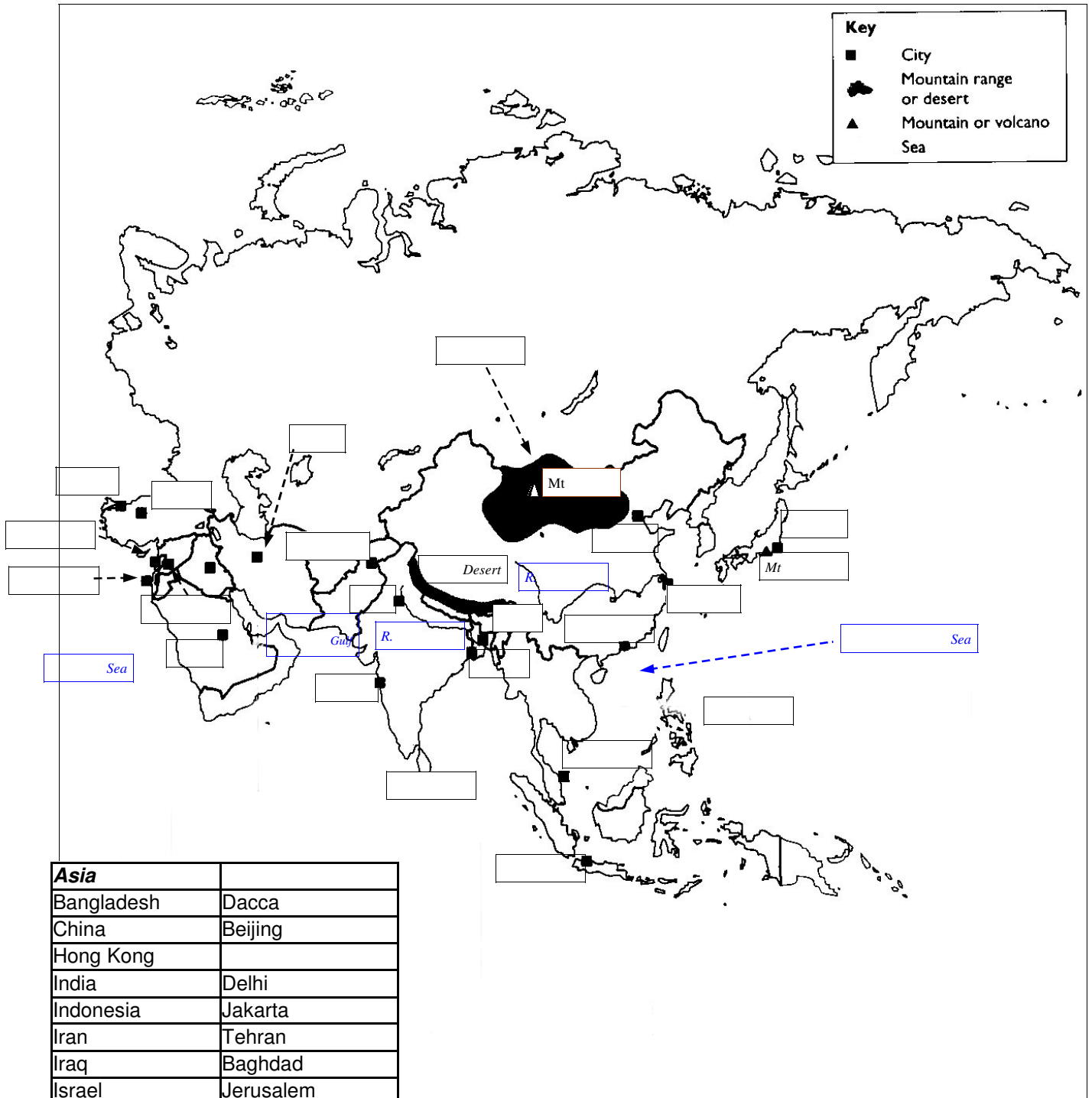
| <b>Asia</b>                        |                  |
|------------------------------------|------------------|
| Bangladesh                         | Dacca            |
| China                              | Beijing          |
| Hong Kong                          |                  |
| India                              | Delhi            |
| Indonesia                          | Jakarta          |
| Iran                               | Tehran           |
| Iraq                               | Baghdad          |
| Israel                             | Jerusalem        |
| Japan                              | Tokyo            |
| Lebanon                            | Beirut           |
| Pakistan                           | Islamabad        |
| Saudi Arabia                       | Riyadh           |
| Singapore                          |                  |
| South Korea                        | Seoul            |
| Syria                              | Damascus         |
| Turkey                             | Ankara           |
| <b>Other Cities (not capitals)</b> |                  |
| Bombay (India)                     | Calcutta (India) |
| Istanbul (Turkey)                  |                  |

|              |                    |
|--------------|--------------------|
| Indian Ocean | Persian Gulf       |
| Red Sea      | South China Sea    |
| Guinea       | Philippines        |
| Sri Lanka    | R. Ganges          |
| R. Yangtze   |                    |
| Himalayas    | Mt Everest         |
| Gobi Desert  | Mt Fujiyama (volc) |

Brockhurst School  
 Maps for CE 13+  
 syllabus as revised 2003  
 NPWP

# ASIA

**B-**



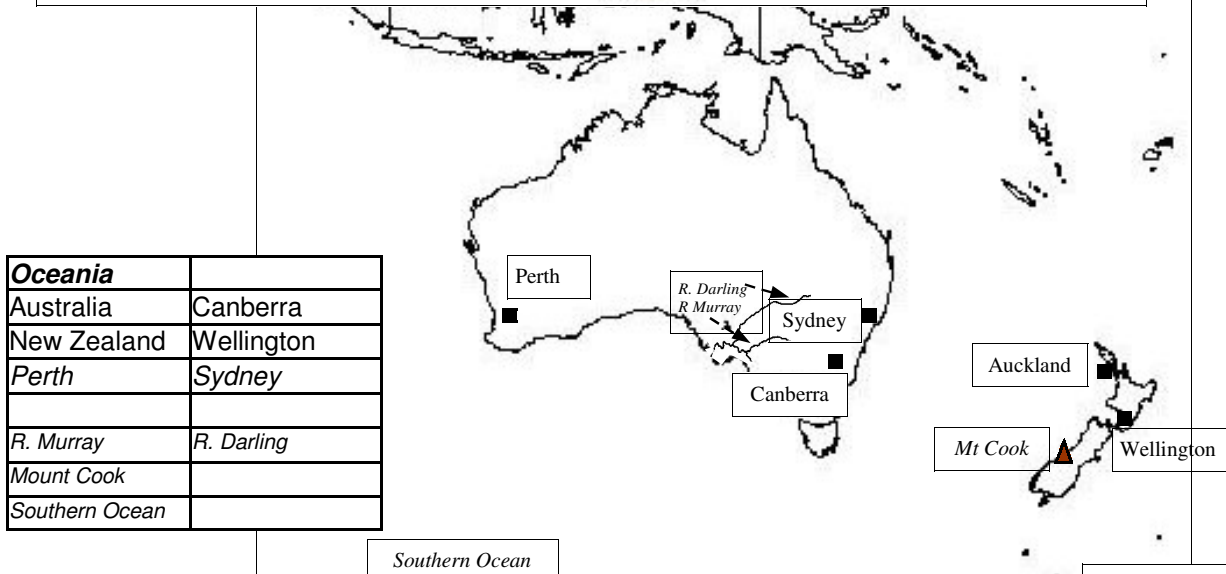
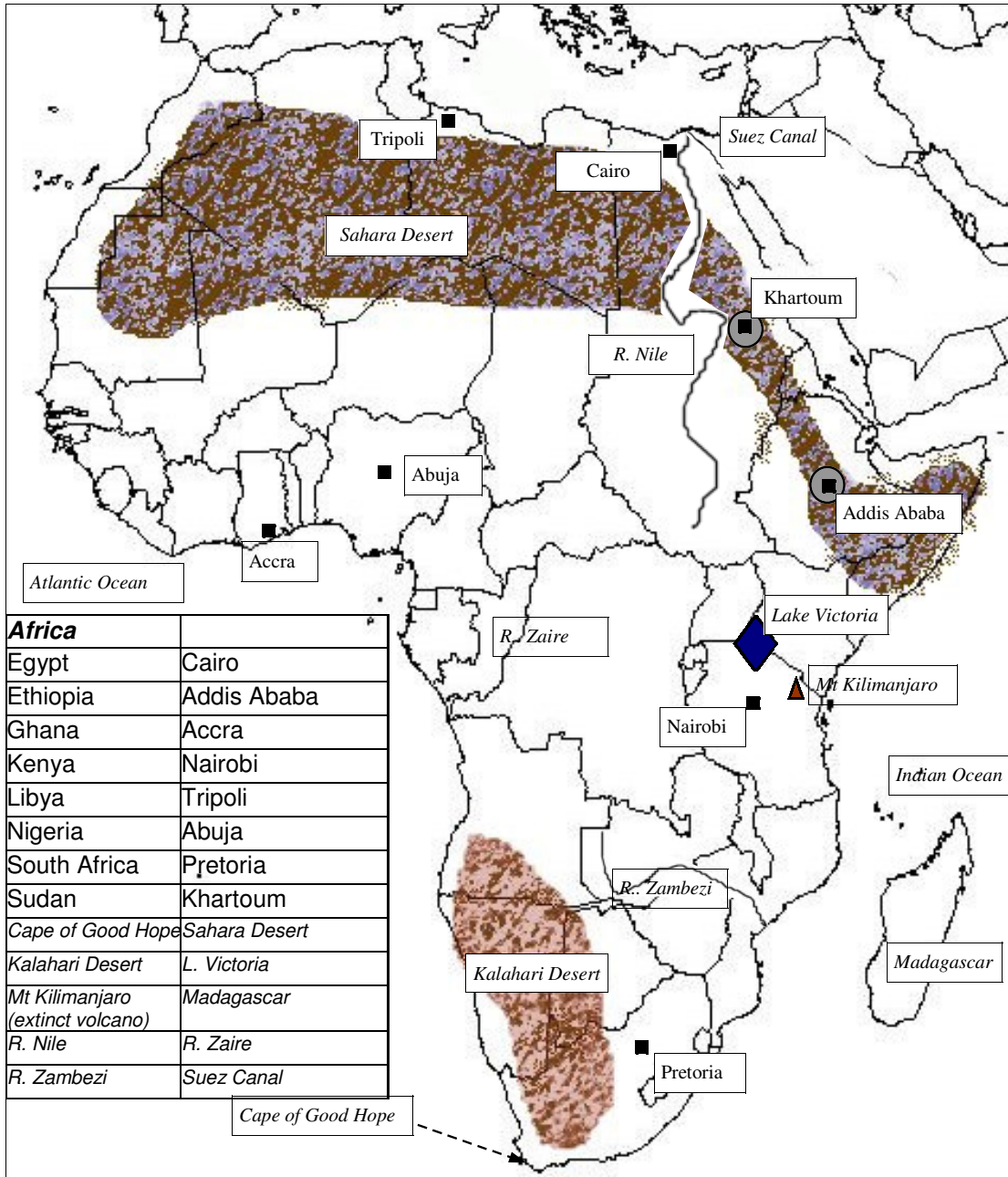
| <b>Asia</b>                        |                  |
|------------------------------------|------------------|
| Bangladesh                         | Dacca            |
| China                              | Beijing          |
| Hong Kong                          |                  |
| India                              | Delhi            |
| Indonesia                          | Jakarta          |
| Iran                               | Tehran           |
| Iraq                               | Baghdad          |
| Israel                             | Jerusalem        |
| Japan                              | Tokyo            |
| Lebanon                            | Beirut           |
| Pakistan                           | Islamabad        |
| Saudi Arabia                       | Riyadh           |
| Singapore                          |                  |
| South Korea                        | Seoul            |
| Syria                              | Damascus         |
| Turkey                             | Ankara           |
| <b>Other Cities (not capitals)</b> |                  |
| Bombay (India)                     | Calcutta (India) |
| Istanbul (Turkey)                  |                  |

|                     |                        |
|---------------------|------------------------|
| <i>Indian Ocean</i> | <i>Persian Gulf</i>    |
| <i>Red Sea</i>      | <i>South China Sea</i> |
| <i>Guinea</i>       | <i>Philippines</i>     |
| <i>Sri Lanka</i>    |                        |
| <i>R. Yangtze</i>   | <i>R. Ganges</i>       |
| <i>Himalayas</i>    | <i>Mt Everest</i>      |
| <i>Gobi Desert</i>  | <i>Mt Fujiyama</i>     |

Brockhurst School  
 Maps for CE 13+  
 syllabus as revised 2003  
 NPWP

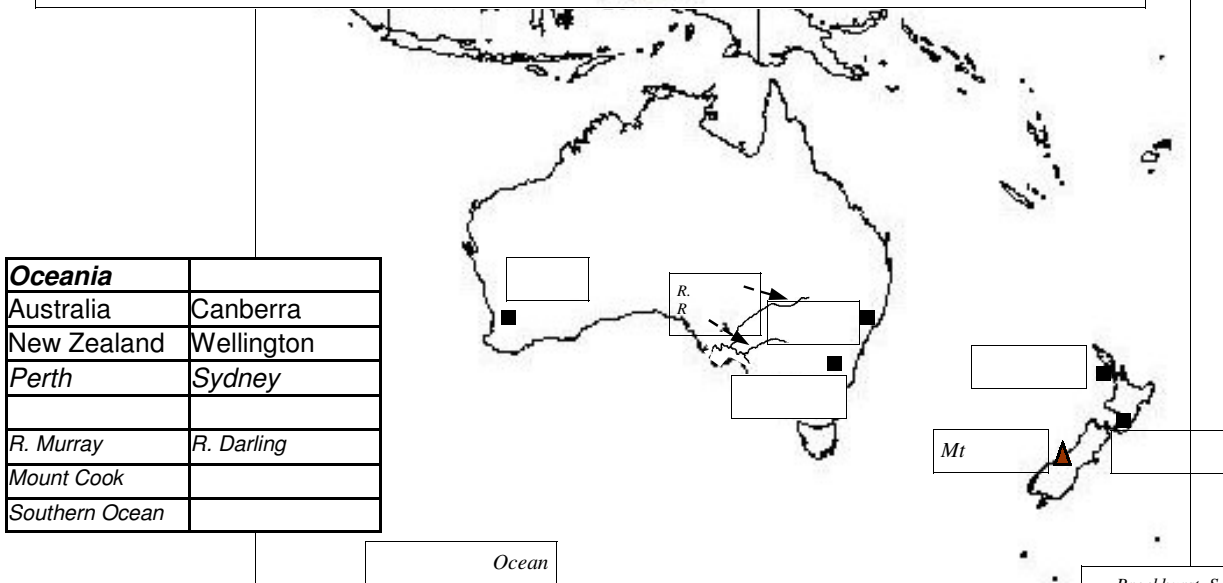
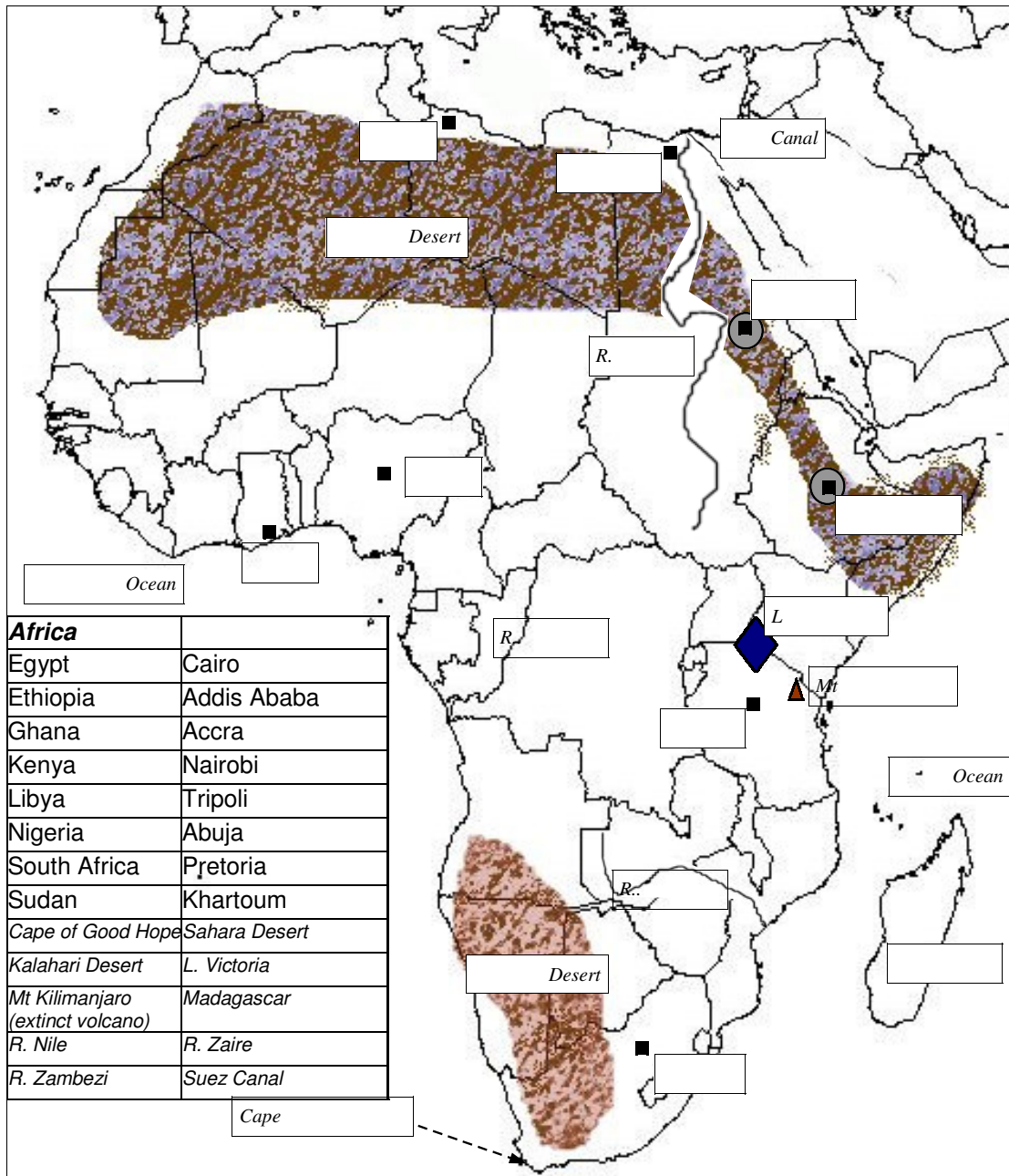
# Africa and Oceania—Capital Cities and features

C

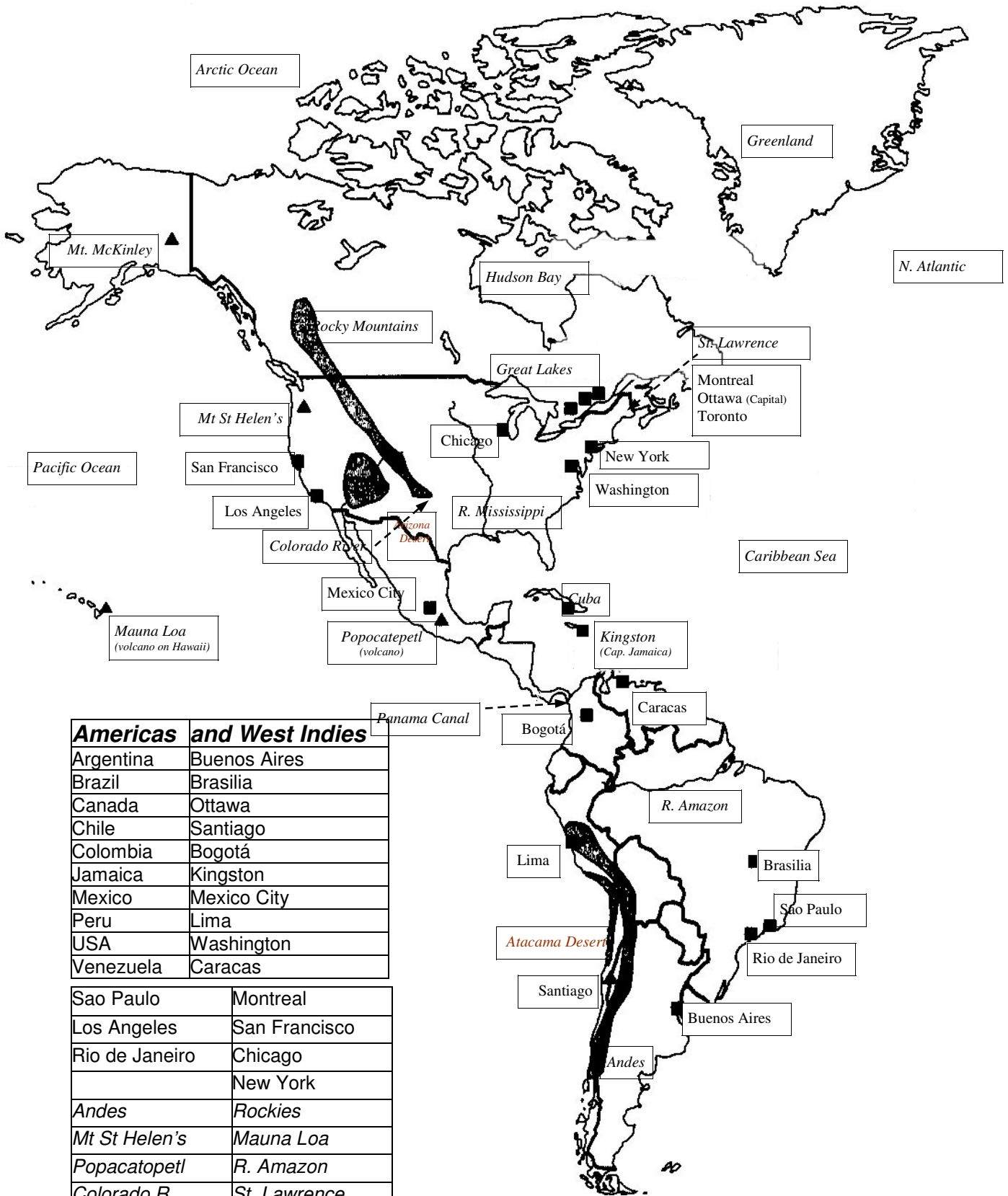


# Africa and Oceania—Capital Cities and features

C-



# North and South America—Capital Cities and features



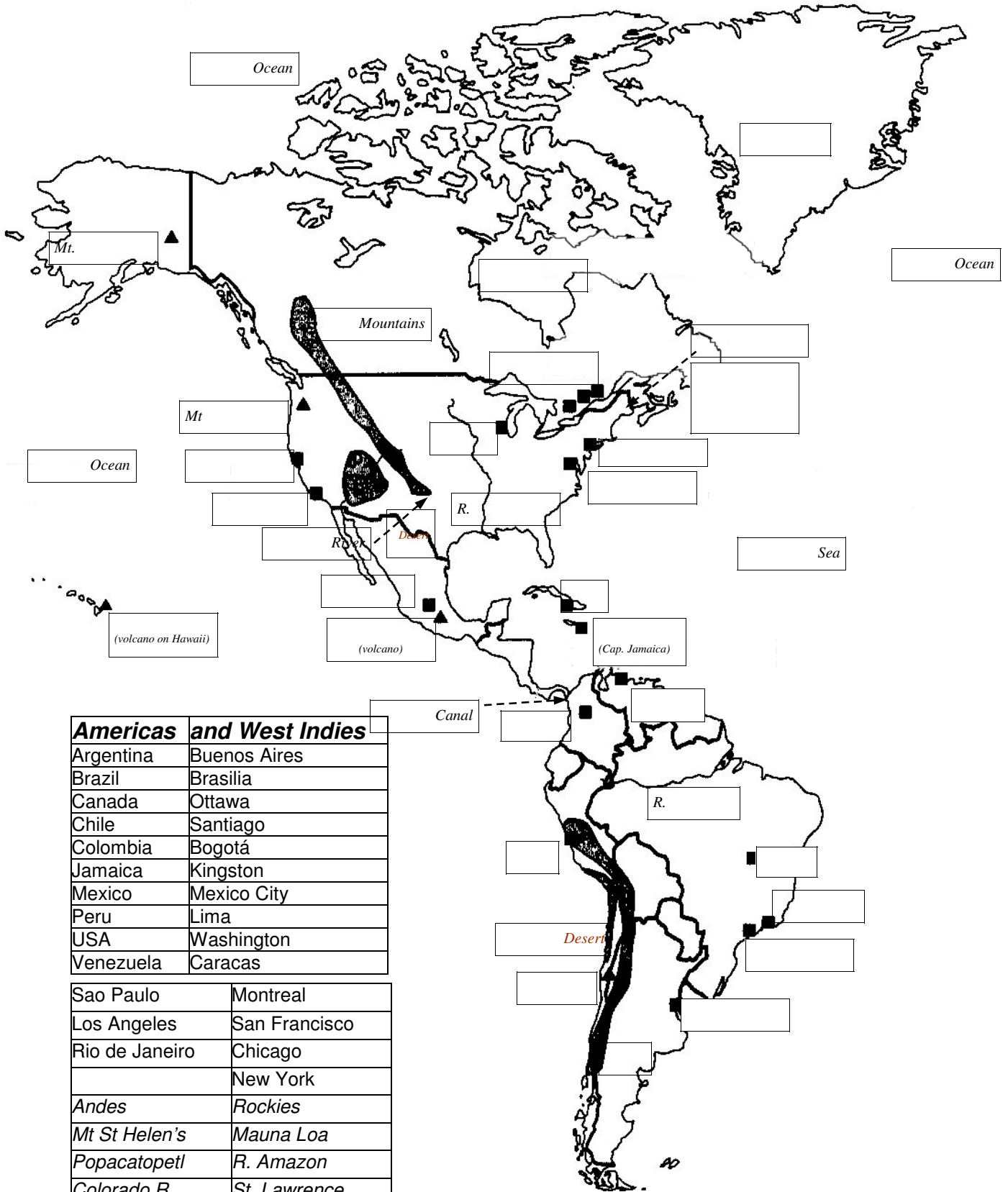
## Americas and West Indies

|           |              |
|-----------|--------------|
| Argentina | Buenos Aires |
| Brazil    | Brasilia     |
| Canada    | Ottawa       |
| Chile     | Santiago     |
| Colombia  | Bogotá       |
| Jamaica   | Kingston     |
| Mexico    | Mexico City  |
| Peru      | Lima         |
| USA       | Washington   |
| Venezuela | Caracas      |

|                |                |
|----------------|----------------|
| Sao Paulo      | Montreal       |
| Los Angeles    | San Francisco  |
| Rio de Janeiro | Chicago        |
|                | New York       |
| Andes          | Rockies        |
| Mt St Helen's  | Mauna Loa      |
| Popocatepetl   | R. Amazon      |
| Colorado R.    | St. Lawrence   |
| Great Lakes    | Atacama Desert |
| Panama Canal   | Cuba           |
| Hudson Bay     | Greenland      |

# North and South America—Capital Cities and features

**D-**



| <b>Americas and West Indies</b> |              |
|---------------------------------|--------------|
| Argentina                       | Buenos Aires |
| Brazil                          | Brasilia     |
| Canada                          | Ottawa       |
| Chile                           | Santiago     |
| Colombia                        | Bogotá       |
| Jamaica                         | Kingston     |
| Mexico                          | Mexico City  |
| Peru                            | Lima         |
| USA                             | Washington   |
| Venezuela                       | Caracas      |

|                |                |
|----------------|----------------|
| Sao Paulo      | Montreal       |
| Los Angeles    | San Francisco  |
| Rio de Janeiro | Chicago        |
|                | New York       |
| Andes          | Rockies        |
| Mt St Helen's  | Mauna Loa      |
| Popocatepetl   | R. Amazon      |
| Colorado R.    | St. Lawrence   |
| Great Lakes    | Atacama Desert |
| Panama Canal   | Cuba           |
| Hudson Bay     | Greenland      |

# E

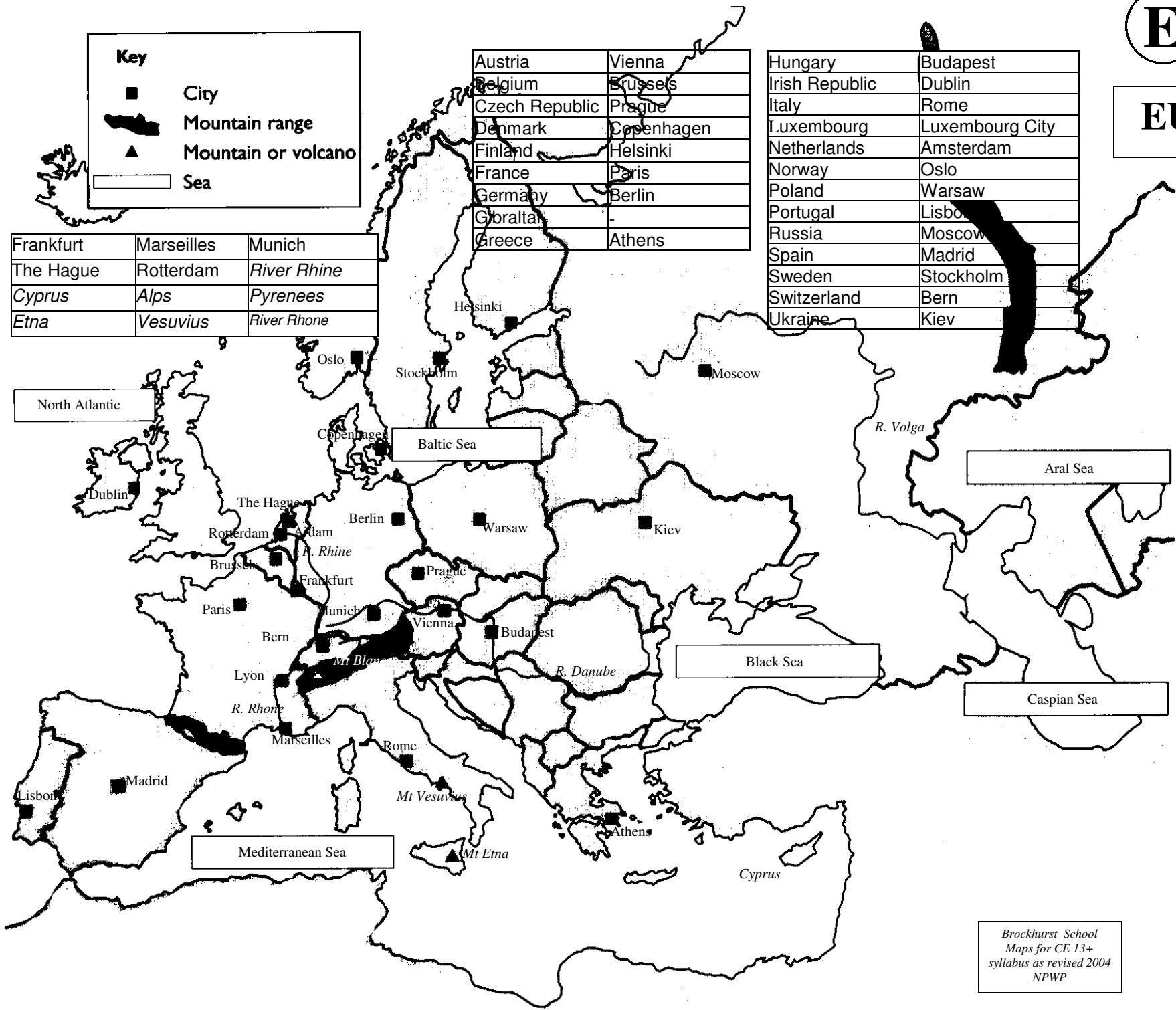
# EUROPE

|            |                     |
|------------|---------------------|
| <b>Key</b> |                     |
| ■          | City                |
|            | Mountain range      |
| ▲          | Mountain or volcano |
|            | Sea                 |

|                |            |
|----------------|------------|
| Austria        | Vienna     |
| Belgium        | Brussels   |
| Czech Republic | Prague     |
| Denmark        | Copenhagen |
| Finland        | Helsinki   |
| France         | Paris      |
| Germany        | Berlin     |
| Gibraltar      |            |
| Greece         | Athens     |

|                |                 |
|----------------|-----------------|
| Hungary        | Budapest        |
| Irish Republic | Dublin          |
| Italy          | Rome            |
| Luxembourg     | Luxembourg City |
| Netherlands    | Amsterdam       |
| Norway         | Oslo            |
| Poland         | Warsaw          |
| Portugal       | Lisbon          |
| Russia         | Moscow          |
| Spain          | Madrid          |
| Sweden         | Stockholm       |
| Switzerland    | Bern            |
| Ukraine        | Kiev            |

|               |                 |                    |
|---------------|-----------------|--------------------|
| Frankfurt     | Marseilles      | Munich             |
| The Hague     | Rotterdam       | <i>River Rhine</i> |
| <i>Cyprus</i> | <i>Alps</i>     | <i>Pyrenees</i>    |
| <i>Etna</i>   | <i>Vesuvius</i> | <i>River Rhone</i> |



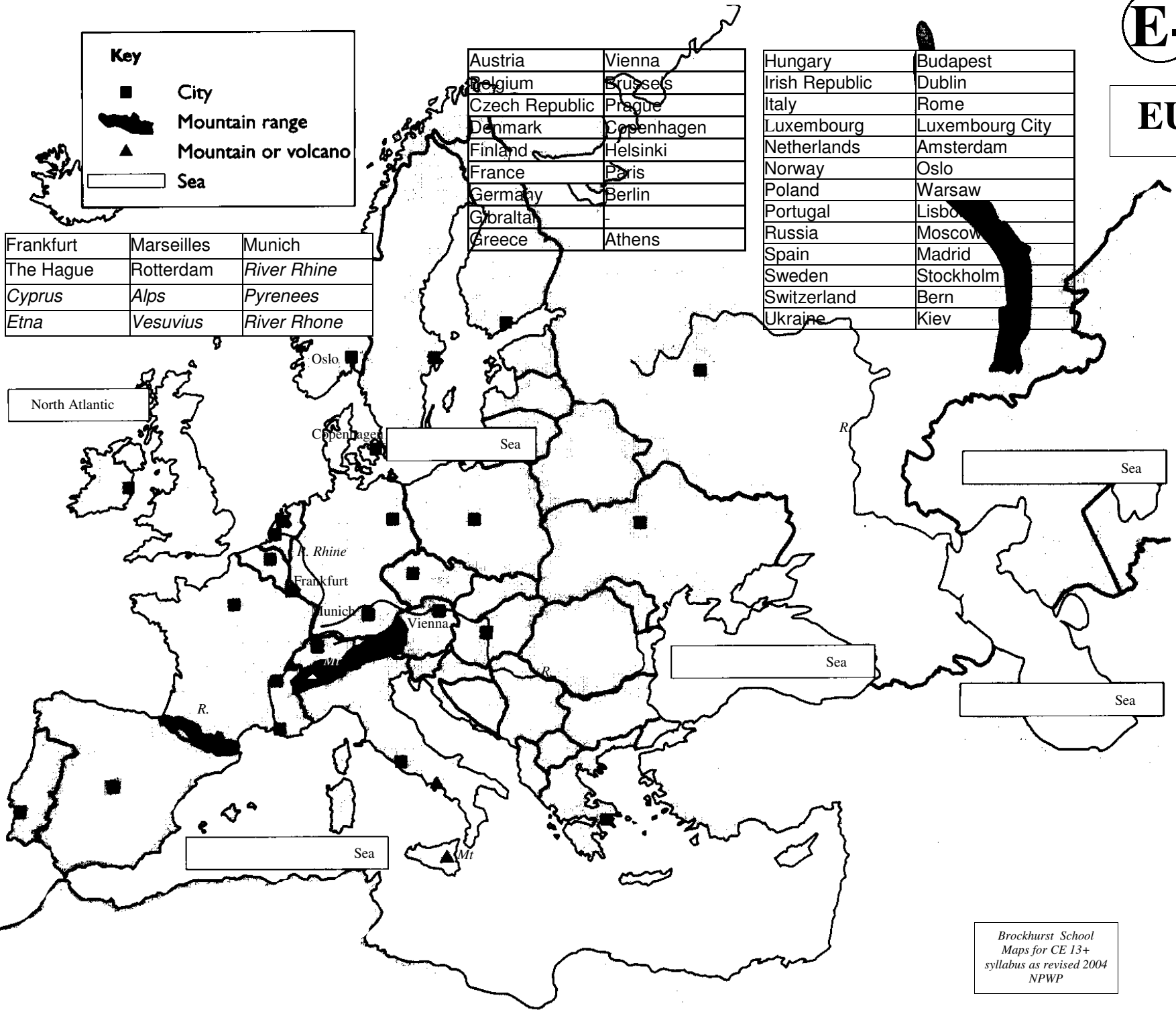
## EUROPE

|            |                     |
|------------|---------------------|
| <b>Key</b> |                     |
| ■          | City                |
|            | Mountain range      |
| ▲          | Mountain or volcano |
|            | Sea                 |

|                |            |
|----------------|------------|
| Austria        | Vienna     |
| Belgium        | Brussels   |
| Czech Republic | Prague     |
| Denmark        | Copenhagen |
| Finland        | Helsinki   |
| France         | Paris      |
| Germany        | Berlin     |
| Gibraltar      |            |
| Greece         | Athens     |

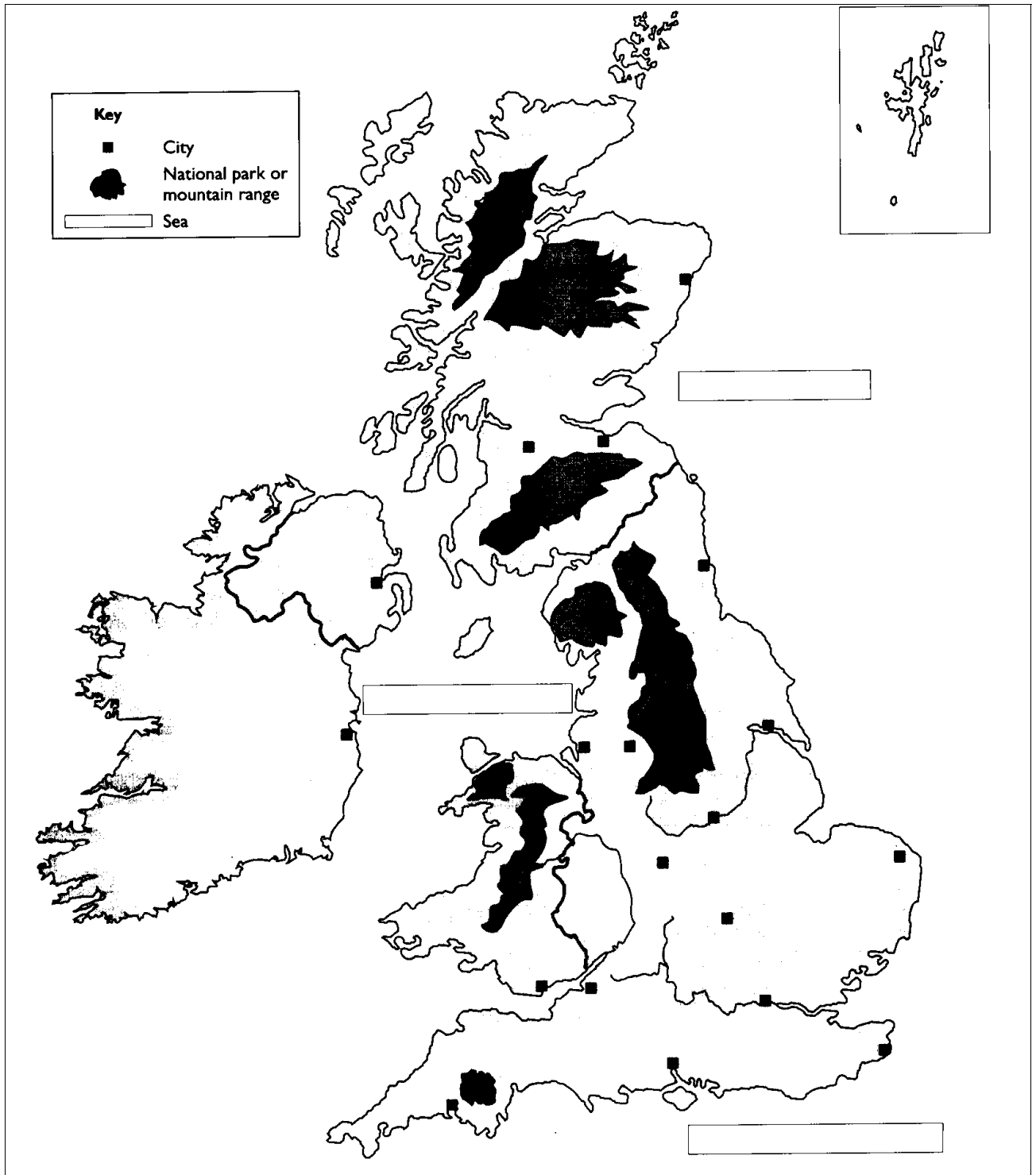
|                |                 |
|----------------|-----------------|
| Hungary        | Budapest        |
| Irish Republic | Dublin          |
| Italy          | Rome            |
| Luxembourg     | Luxembourg City |
| Netherlands    | Amsterdam       |
| Norway         | Oslo            |
| Poland         | Warsaw          |
| Portugal       | Lisbon          |
| Russia         | Moscow          |
| Spain          | Madrid          |
| Sweden         | Stockholm       |
| Switzerland    | Bern            |
| Ukraine        | Kiev            |

|           |                 |                    |
|-----------|-----------------|--------------------|
| Frankfurt | Marseilles      | Munich             |
| The Hague | Rotterdam       | <i>River Rhine</i> |
| Cyprus    | <i>Alps</i>     | <i>Pyrenees</i>    |
| Etna      | <i>Vesuvius</i> | <i>River Rhone</i> |



# BRITISH ISLES

BMH Schools  
Maps for CE 13+  
syllabus as revised 2003  
NPWP

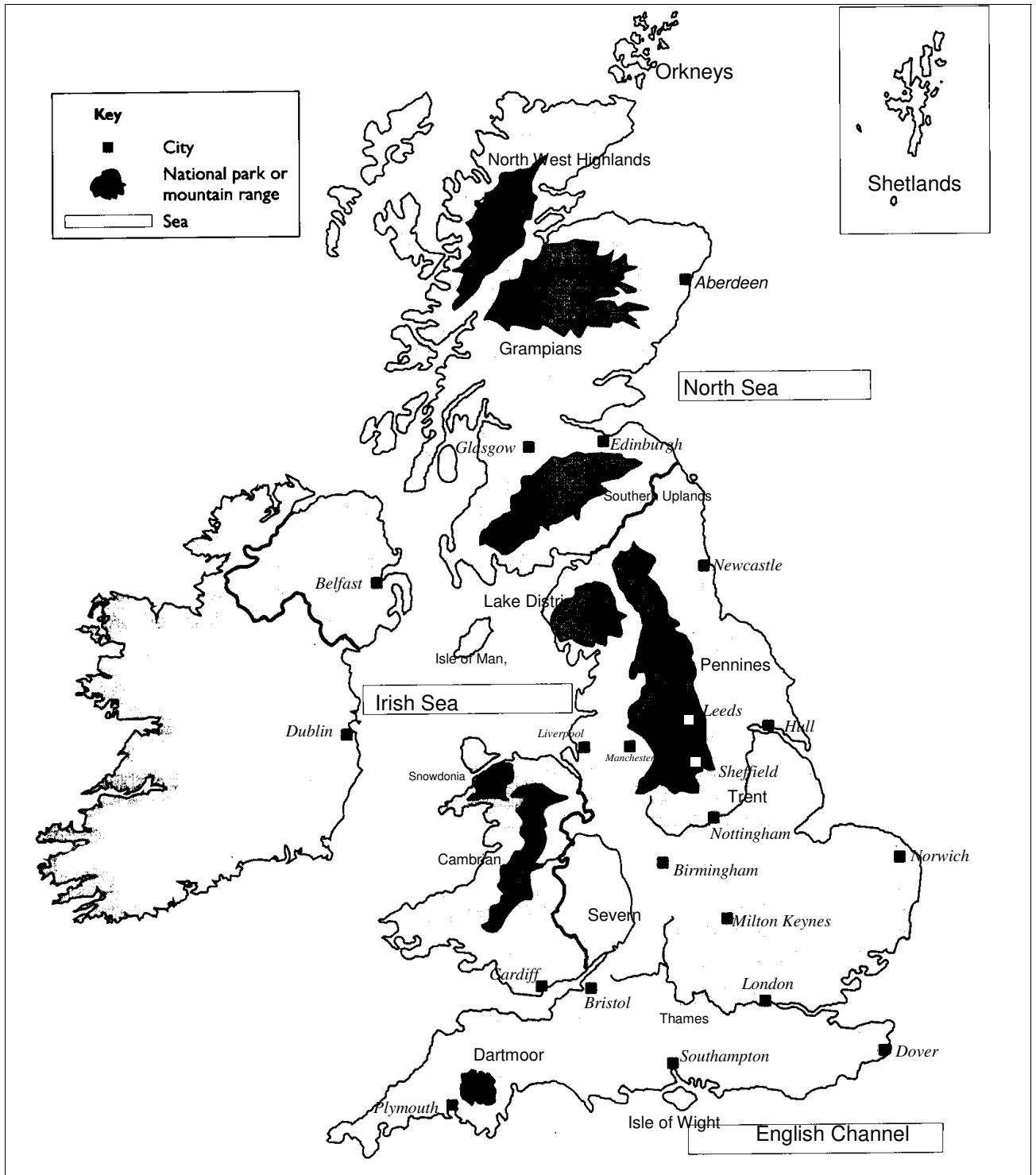


|           |   |
|-----------|---|
| Sea areas | English Channel, Irish Sea, North Sea   |
| Islands   | Isle of Man, Isle of Wight, Orkneys, Shetlands  |
| Rivers    | Severn, Thames, Trent   |
| Hills     | Cambrian, Dartmoor, Grampians, Lake District, North West Highlands, Pennines, Snowdonia, Southern Uplands |

|             |   |
|-------------|---|
| Major towns | Aberdeen, Belfast, Birmingham, Bristol, Cardiff, Dover, Dublin, Edinburgh, Glasgow, Hull, Leeds, Liverpool, London, Manchester, Milton Keynes, Newcastle upon Tyne, Norwich, Nottingham, Plymouth, Sheffield, Southampton |
|-------------|---|

# BRITISH ISLES

BMH Schools  
Maps for CE 13+  
syllabus as revised 2003  
NPWP



|           |   |
|-----------|---|
| Sea areas | English Channel, Irish Sea, North Sea   |
| Islands   | Isle of Man, Isle of Wight, Orkneys, Shetlands  |
| Rivers    | Severn, Thames, Trent   |
| Hills     | Cambrian, Dartmoor, Grampians, Lake District, North West Highlands, Pennines, Snowdonia, Southern Uplands |

|             |   |
|-------------|---|
| Major towns | Aberdeen, Belfast, Birmingham, Bristol, Cardiff, Dover, Dublin, Edinburgh, Glasgow, Hull, Leeds, Liverpool, London, Manchester, Milton Keynes, Newcastle upon Tyne, Norwich, Nottingham, Plymouth, Sheffield, Southampton |
|-------------|---|